

113°E

113°30'E

114°E

114°30'E

21°30'S

21°30'S

22°S

22°S

22°30'S

22°30'S

23°S
















23°S

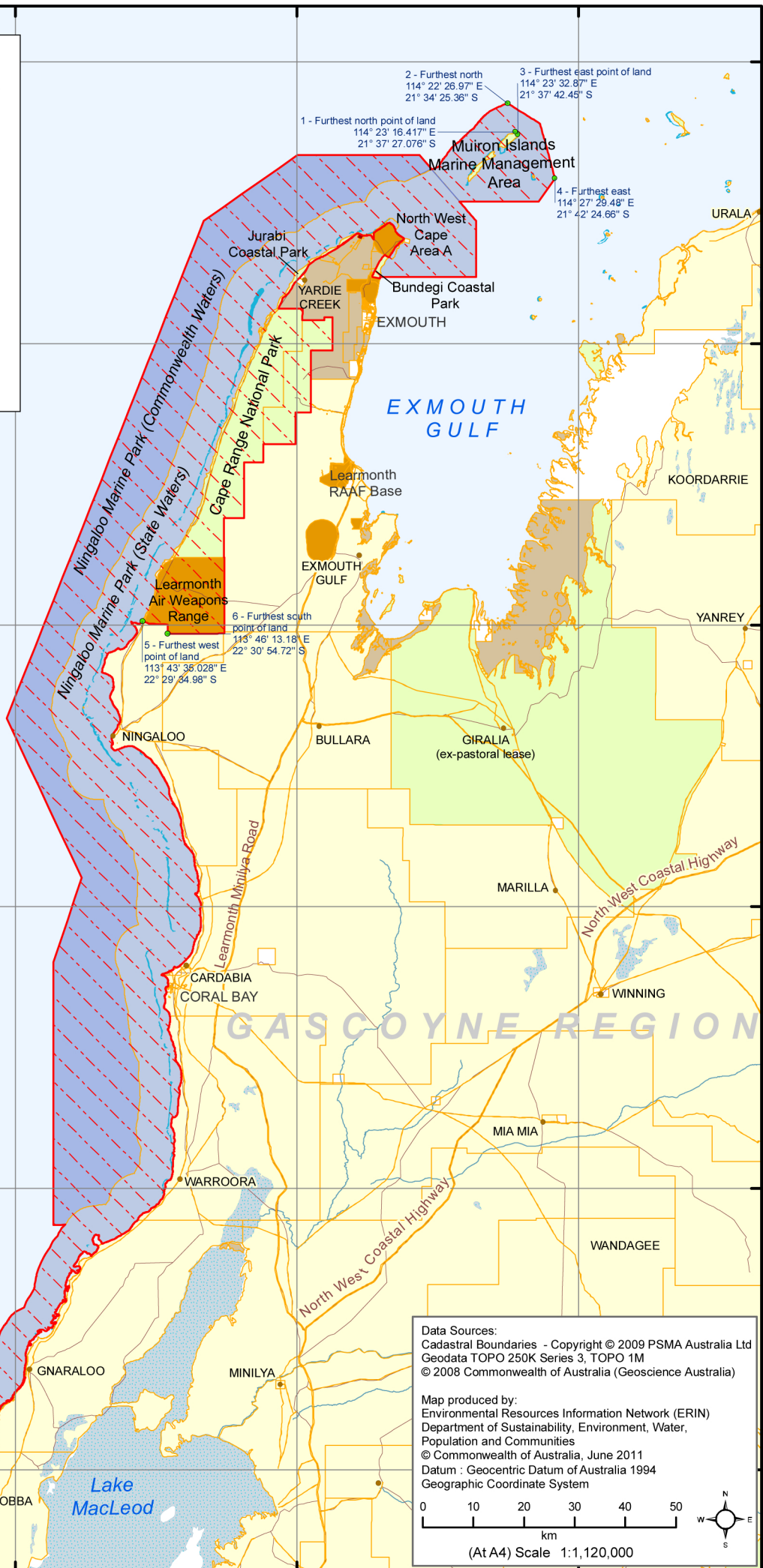
23°30'S

23°30'S

24°S

24°S

-  World Heritage Area boundary
-  Commonwealth marine protected areas
-  State marine protected areas
-  Terrestrial protected areas
-  Freehold land
-  Leasehold properties
-  Unallocated/Vacant Crown Land
-  Department of Defence properties
-  Land parcel boundaries
-  Reefs
-  Waterbodies
-  Watercourses
-  Roads
-  Homesteads
-  Extent markers



1 - Furthest north point of land  
 114° 23' 16.417" E  
 21° 37' 27.076" S

2 - Furthest north  
 114° 22' 28.97" E  
 21° 34' 25.36" S

3 - Furthest east point of land  
 114° 23' 32.87" E  
 21° 37' 42.45" S

4 - Furthest east  
 114° 27' 29.48" E  
 21° 42' 24.66" S

5 - Furthest west point of land  
 113° 43' 35.028" E  
 22° 29' 34.98" S

6 - Furthest south point of land  
 113° 46' 13.18" E  
 22° 30' 54.72" S

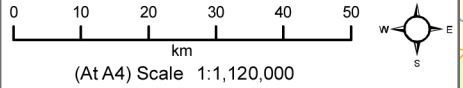
7 - Furthest west  
 113° 22' 8.93" E  
 24° 1' 51.81" S

8 - Furthest south  
 113° 26' 42.79" E  
 24° 2' 0.72" S



Data Sources:  
 Cadastral Boundaries - Copyright © 2009 PSMA Australia Ltd  
 Geodata TOPO 250K Series 3, TOPO 1M  
 © 2008 Commonwealth of Australia (Geoscience Australia)

Map produced by:  
 Environmental Resources Information Network (ERIN)  
 Department of Sustainability, Environment, Water,  
 Population and Communities  
 © Commonwealth of Australia, June 2011  
 Datum : Geocentric Datum of Australia 1994  
 Geographic Coordinate System



113°E

113°30'E

114°E

114°30'E